

**APPENDIX L.7**  
**Utility Engagement**

DRAFT

# SCARBOROUGH WATERFRONT PROJECT Environmental Assessment

## Project Update for Toronto Hydro

April 24, 2017

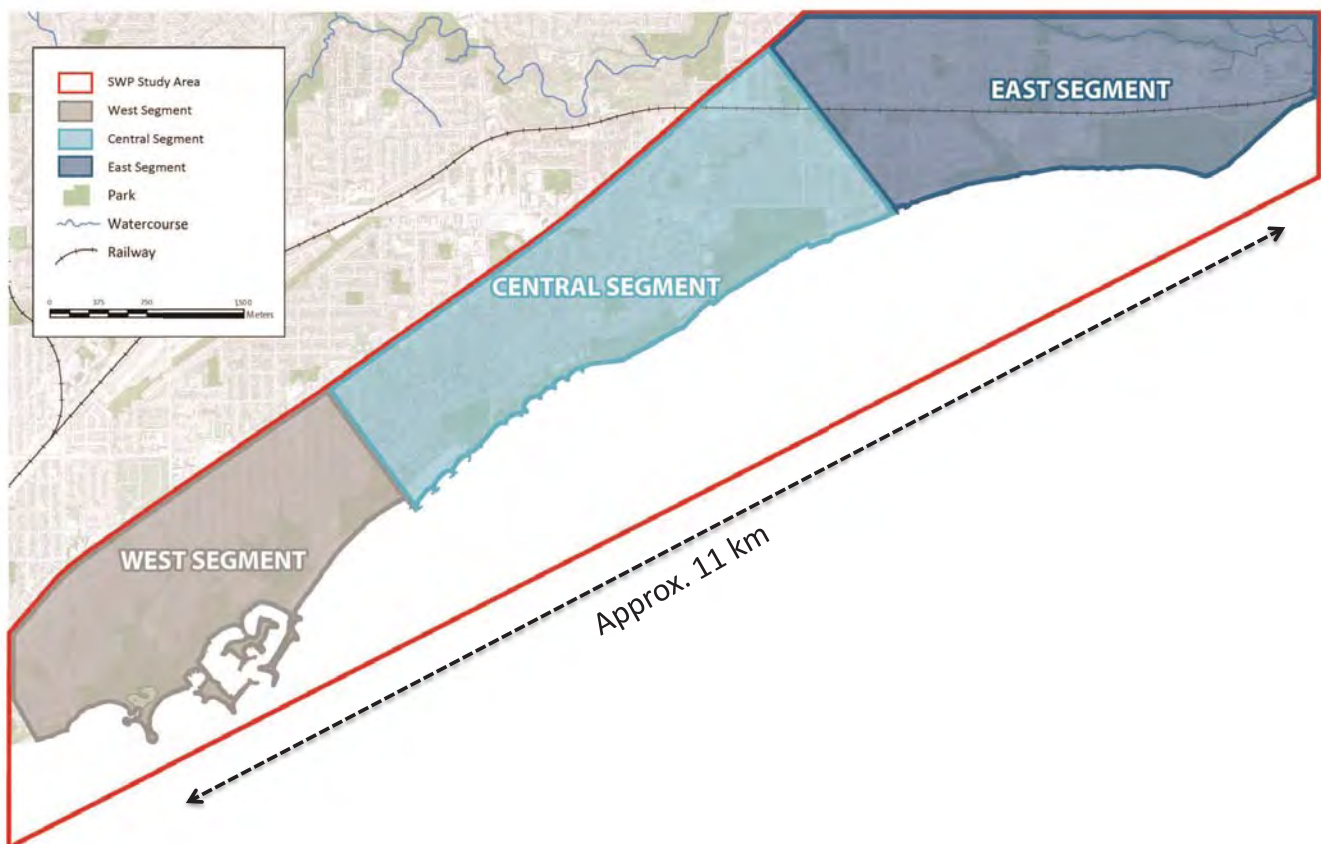


## Outline

- 1. Project Update**
  - a. Area, Vision & Objectives
  - b. Preferred Alternative
- 2. Brimley Road Concept**
- 3. Next Steps**

# 1 | Project Update

## Study Area



# Project Vision

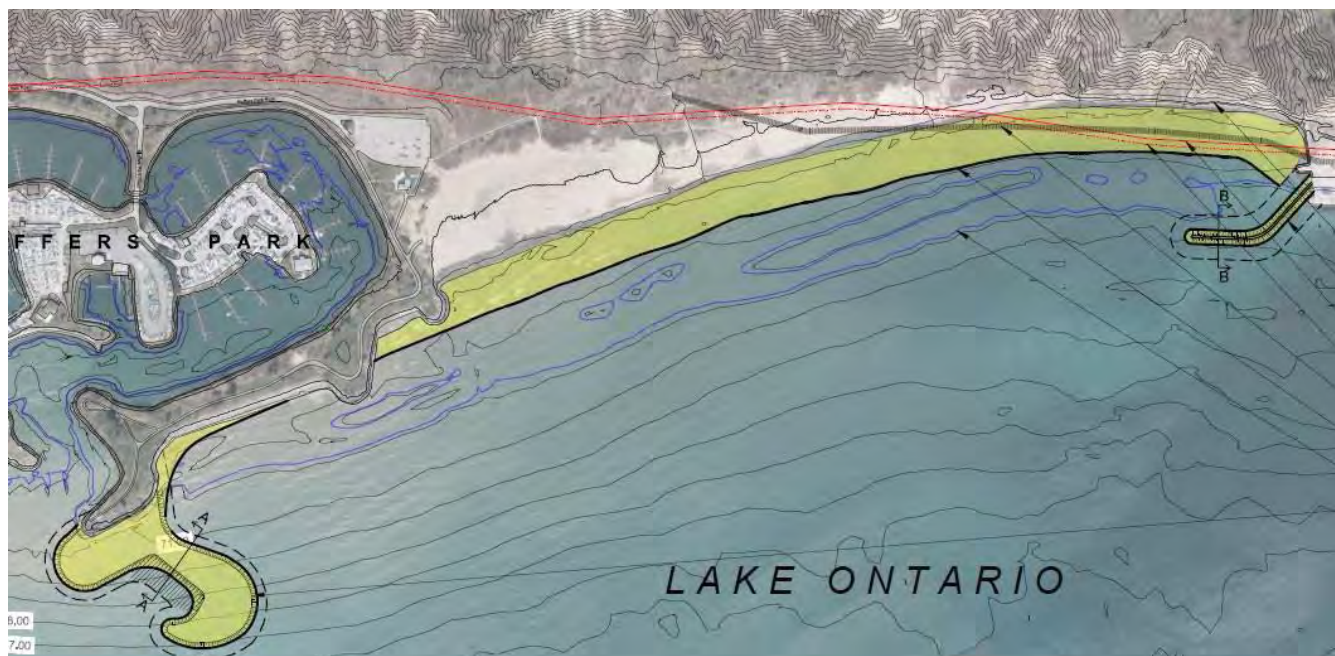
Create a system of greenspaces along the Lake Ontario shoreline which **respect** and **protect** the significant natural and cultural features of the Bluffs, enhance the terrestrial and aquatic habitat, and provide a safe and enjoyable waterfront experience.

# Project Objectives

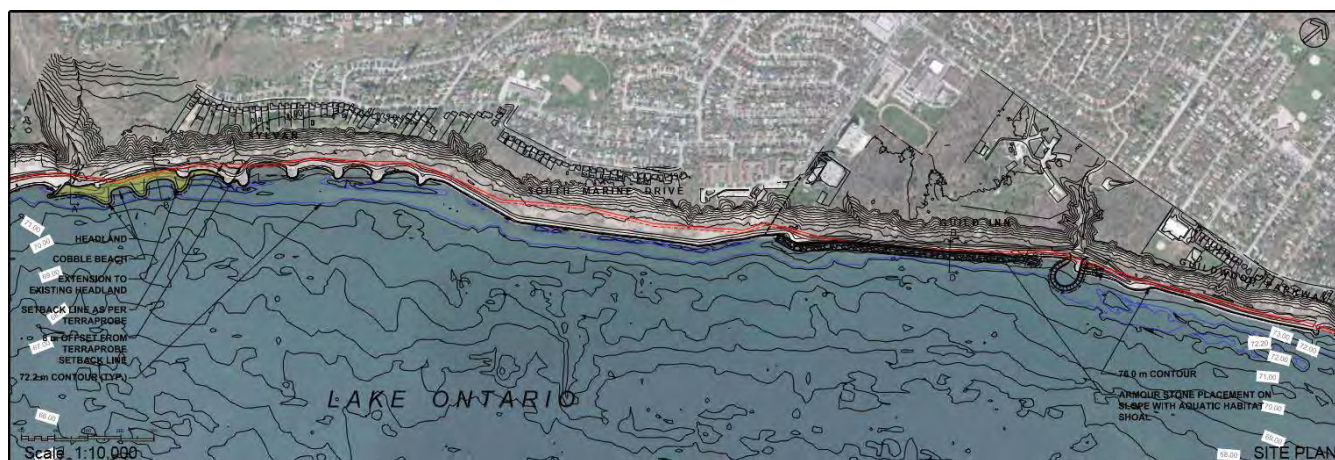
1. Protect and enhance **natural environment** (terrestrial and aquatic features and linkages)
2. Manage public safety and property **risk**
3. Provide enjoyable waterfront **experiences**
4. Consistency and **coordination** with other initiatives
5. Achieve value for **cost**



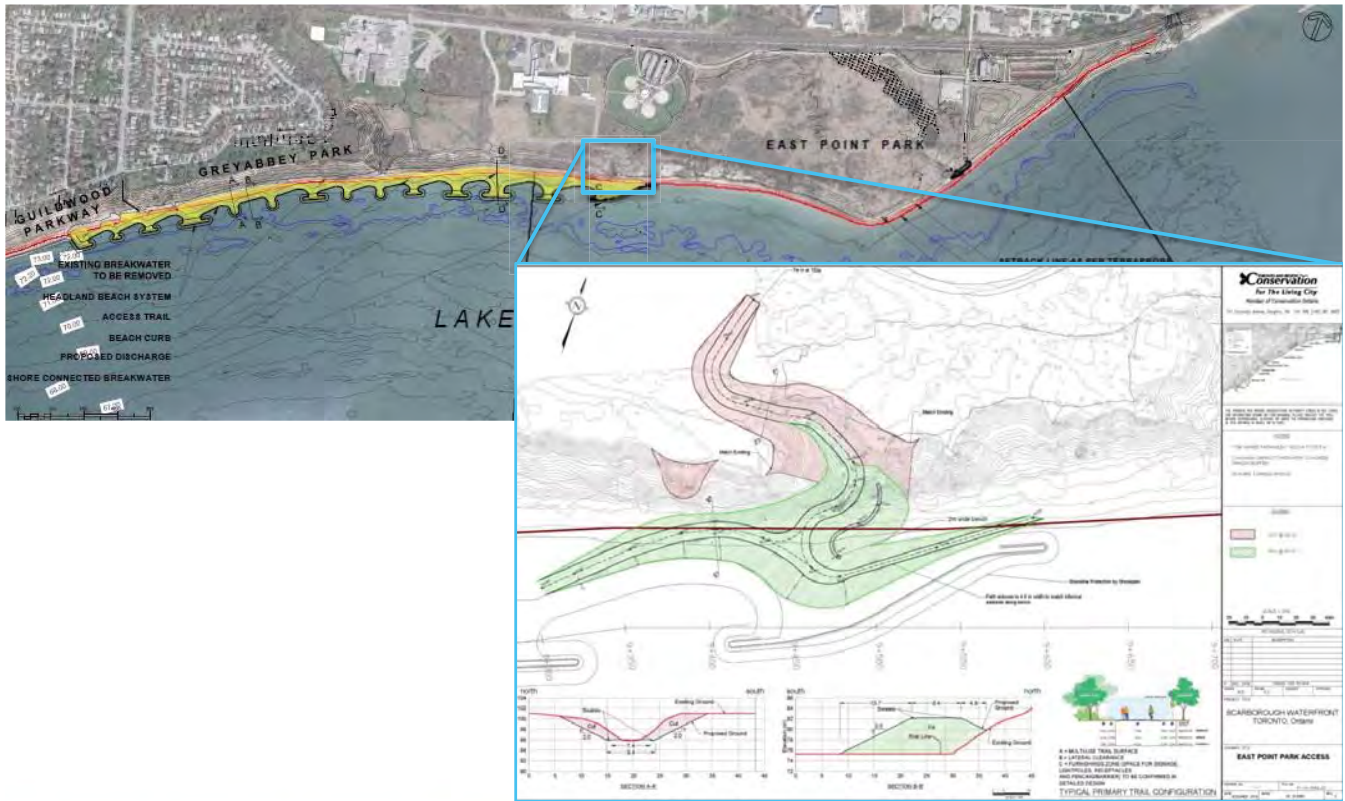
# West Segment Preferred Alternative



# Central Segment: Preferred Alternative



# East Segment: Preferred Alternative



# East Segment: Tablelands



Mapping indicates that there is no hydro infrastructure within the area of impact of the proposed trails.



# 3 | Next Steps

## Project Timelines

Deliverable	Timelines
Stakeholder Committee meeting	June 7, 2017
Public Information Centre	Late June 2017
TRCA Authority	July 28, 2017
Target Draft EA Submission	Mid August 2017
Public Works and Infrastructure Committee	September 2017
City of Toronto Council	October 2017
Target Formal EA Submission	November 2017





# Questions?