



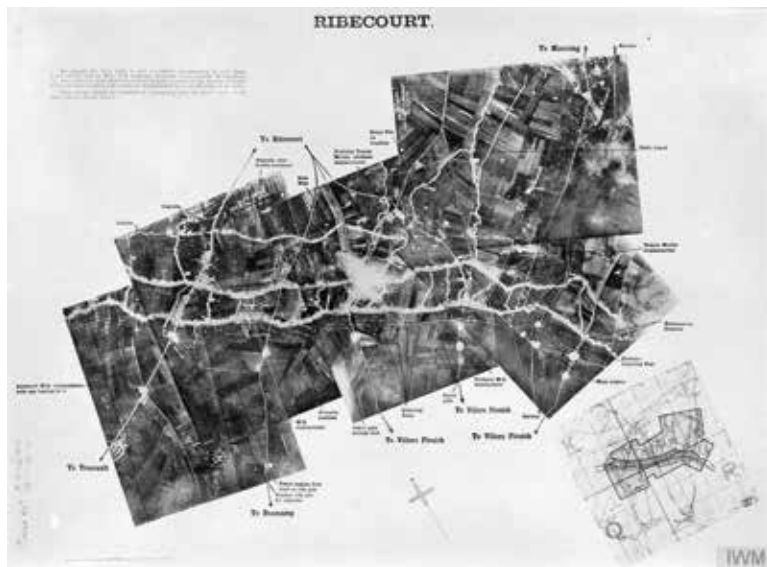
© IWM CH 10865

A Canadian photographic-reconnaissance pilot examines a mosaic of the Hamburg docks at Benson, Oxfordshire.  
Pilote canadien d'une unité de reconnaissance photographique examinant une mosaïque photographique du port de  
Hambourg à Benson, dans l'Oxfordshire.



Photo: Courtesy Lloyd Reeds map collection, McMaster University  
Photo : Avec l'autorisation de Lloyd Reeds map collection, Université McMaster

Pin-pointing. U.S. School of Aerial Photography, Langley Field, Virginia  
(photo courtesy of U.S. Air Force)”, from Grover Heiman, *The Story of Aerial Photography*, page 53.  
Identification précise, U.S. School of Aerial Photography, Langley Field, Virginie  
(photo, gracieuseté U.S. Air Force), tirée de Grover Heiman, *The Story of Aerial Photography*, page 53.

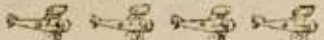











© IWM (Q 64455)

Map to the north of Langemarck, Ribecourt area, showing machine gun and mortar emplacements along the roads.  
Carte de la région nord de Langemarck, dans le secteur de Ribecourt, montrant l'emplacement des postes de mitrailleuses et de mortier le long de la route.

## OVERLAP PHOTOGRAPHS.

Table showing intervals of exposure giving overlaps on 5.4 plate with 8 lens.

HEIGHT	60 MPH GROUND SPEED	INTERVAL between exposures	AREA COVERED yards	DISTANCE TRAVELLED between exposures yards
10000		42.6 secs	2085 x 1066	1249.60
9000		35.54	1675 x 1000	1122.64
8000		34.04	1666 x 1233	990.66
7000		29.25	1455 x 1100	874.72
6000		25.56	1250 x 1000	749.76
5000		21.3	1041 x 855	624.80
4000		17.04	833 x 666	499.84
3000		12.76	625 x 500	374.88
2000		8.52	410 x 355	248.92
1000		4.26	205 x 166	124.96

A.C. = AREA COVERED

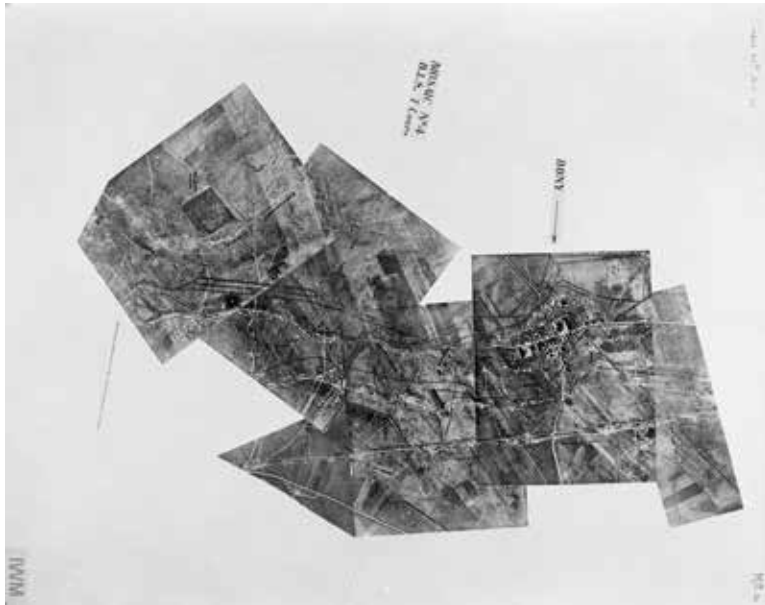


Overlap Photographs. Table of exposure intervals for aerial photography.  
 Photos superposées. Tableau des durées d'exposition pour la photographie aérienne.



Photo: Courtesy Lloyd Reeds map collection, McMaster University  
Photo : Avec L'autorisation de Lloyd Reeds map collection, Université McMaster

“Mosaic mapping.” U.S. School of Aerial Photography, Langley Field, Virginia.  
(Photo courtesy of U.S. Air Force),” from Grover Heiman, *The Story of Aerial Photography*, page 54.  
« Mosaïque cartographique », U.S. School of Aerial Photography, Langley Field, Virginie.  
(photo gracieuseté U.S. Air Force), tirée de Grover Heiman, *The Story of Aerial Photography*, page 54.



© IWM (Q 52986)

“Overlap Photographs”: table of exposure intervals for aerial photography  
Photos superposées : tableau des durées d'exposition pour la photographie aérienne