

5

Great Migrations | Grandes migrations
Migration cards | Cartes de migration



66.5°, -108.29°

Bathurst Inlet (calving ground) | Bathurst Inlet (aire de mise bas)

5

Great Migrations | Grandes migrations
Migration cards | Cartes de migration



68.53°, -89.82°

Pelly Bay (winter) | Baie Pelly (région d'hivernage)

5

Great Migrations | Grandes migrations
Migration cards | Cartes de migration



46.83°, -54.16°

Cape St. Mary's Ecological Reserve | Réserve écologique de Cape St. Mary's

5

Great Migrations | Grandes migrations
Migration cards | Cartes de migration



83.30°, -70.10°

Ellesmere Island | Île Ellesmere

5

Great Migrations | Grandes migrations
Migration cards | Cartes de migration



64.38°, -60.54°

Labrador Sea (migrates northwards) | Mer du Labrador (migre vers le nord)

5

Great Migrations | Grandes migrations
Migration cards | Cartes de migration




74.13°, -83.40°

Lancaster Sound (summer) | Détroit de Lancaster (en été)

5

Great Migrations | Grandes migrations
Migration cards | Cartes de migration




51.47°, -55.49°

Strait of Belle Isle | Détroit de Belle Isle

5

Great Migrations | Grandes migrations
Migration cards | Cartes de migration




70.65°, -63.15°

Davis Strait | Déroit de Davis

5

Great Migrations | Grandes migrations
Migration cards | Cartes de migration



64.51°, -84.50°

Southampton Island | Île Southampton

5

Great Migrations | Grandes migrations
Migration cards | Cartes de migration




49.75° , -54.99°

Notre Dame Bay | Baie Notre Dame

5

Great Migrations | Grandes migrations
Migration cards | Cartes de migration




65.21°, -65.75°

Cumberland Sound | Baie Cumberland

5

Great Migrations | Grandes migrations
Migration cards | Cartes de migration



74.21°, -84.00°

Lancaster Sound | Détroit de Lancaster